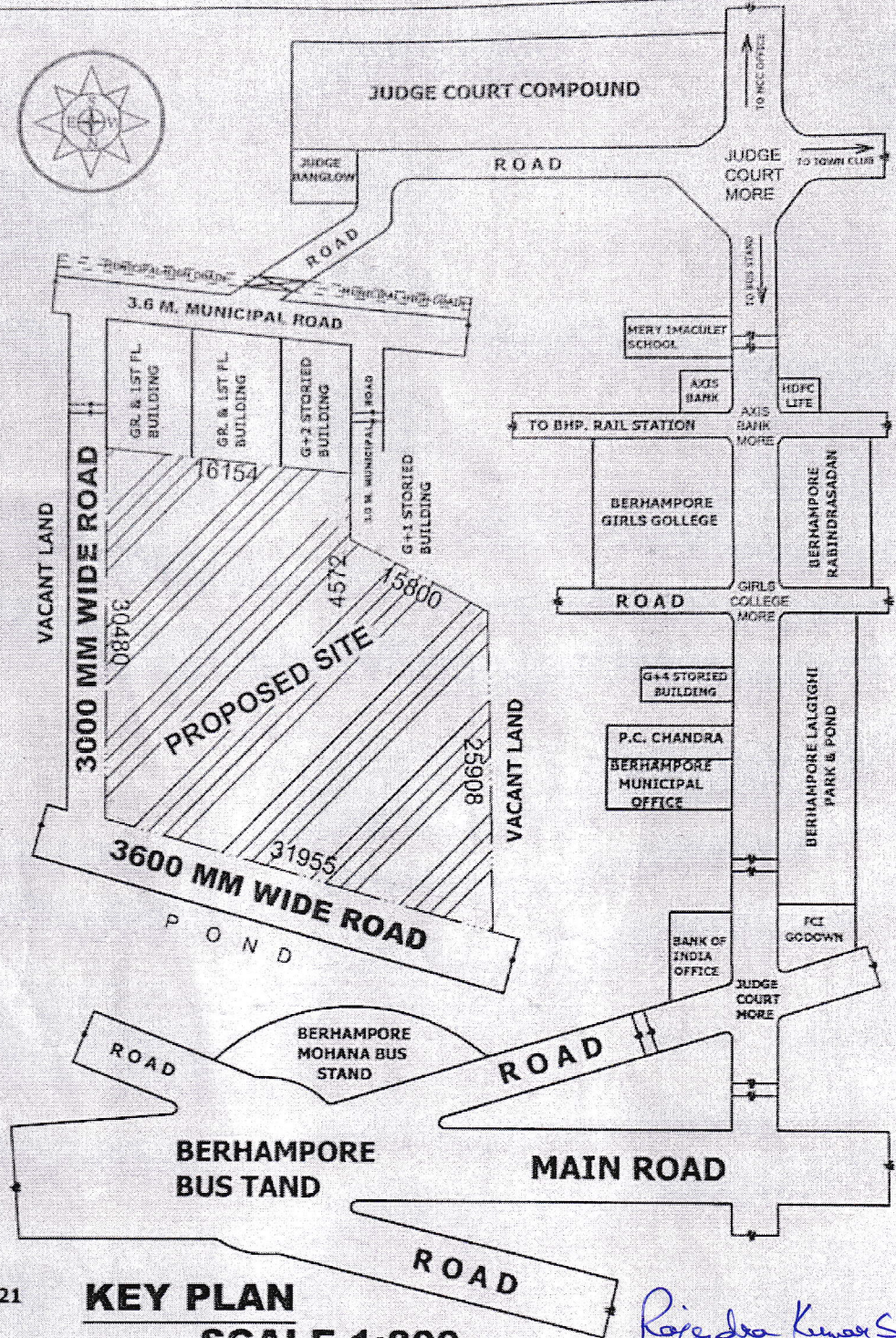



SIGNATURE  
OF OWNER'S  
& DEVELOPER'S


DRAWN BY -  
RAFIUL ISLAM



Google coordinate  
Lat.-24.08464, Lng.-88.25221

**KEY PLAN**  
**SCALE-1:800**

*Rajendra Kumar Saha*



SKETCH MAP SHOWING THE VACANT LAND POSITION OF PROPOSED ((DOUBLE BASEMENT+G+6)) STORIED BUILDING PLAN, AT HOLDING NO 18/20/1 K.K. BANERJEE ROAD, P.O.-+P.S.-BERHAMPORE, DIST.-MURSHIDABAD, ON DAG NO- R.S.-2211 & L.R.-4733, KHATIAN NO R.S.-1925, & L.R.-1947,19186,19190,19677,19679,15084,15085, MOUZA-GORABAZAR, JL.-NO-90, WARD NO 23, UNDER BERHAMPORE MUNICIPALITY

OWNER'S NAME- 1. MD. ASIF HOSSAIN  
2. MRS.- SENEJA PARVIN  
3. MRS.- SARVINA KHATUN

BUILDING NAME :- FORTUNA  
DEVELOPER'S NAME :- "SWARNAPRADEEP